


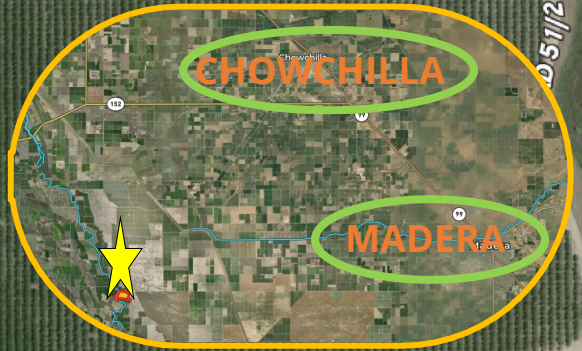
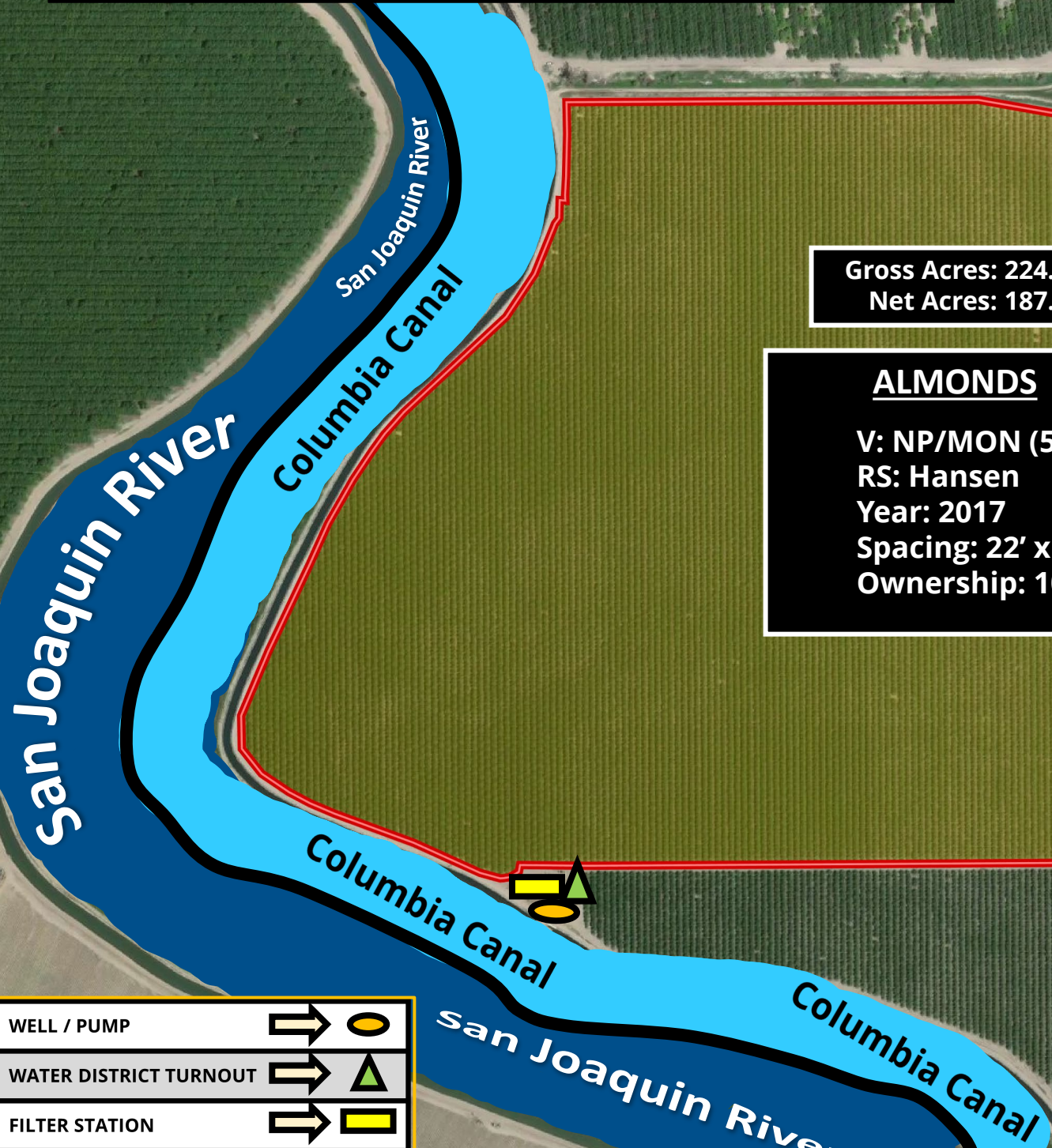
ANNA HARRIS FARMING, LLC: HB HUNGER RANCH

[CLICK FOR INTERACTIVE MAP](#)



Gross Acres: 224.63
Net Acres: 187.54

ALMONDS
V: NP/MON (50/50)
RS: Hansen
Year: 2017
Spacing: 22' x 13'
Ownership: 100%



WELL / PUMP	
WATER DISTRICT TURNOUT	
FILTER STATION	

USDA SOILS MAP



Map Unit Symbol	Map Unit Name	Acres in AOI	Percent of AOI
CmA	Columbia fine sandy loam, 0 to 1 percent slopes	10.8	5.8%
CmdA	Columbia fine sandy loam, moderately deep and deep over hardpan 0 to 1 percent slopes	22.0	11.8%
GaA	Grangeville fine sandy loam, 0 to 1 percent slopes, MLRA 17	40.4	21.7%
GeA	Grangeville fine sandy loam, moderately deep and deep over temple soils, 0 to 1 percent slopes	0.9	0.5%
PhA	Pozo clay loam, 0 to 1 percent slopes	57.9	31.1%
RrA	Rossi silt loam, slightly saline-alkali, 0 to 1 percent slopes	54.1	29.0%
W	Water	0.5	0.2%